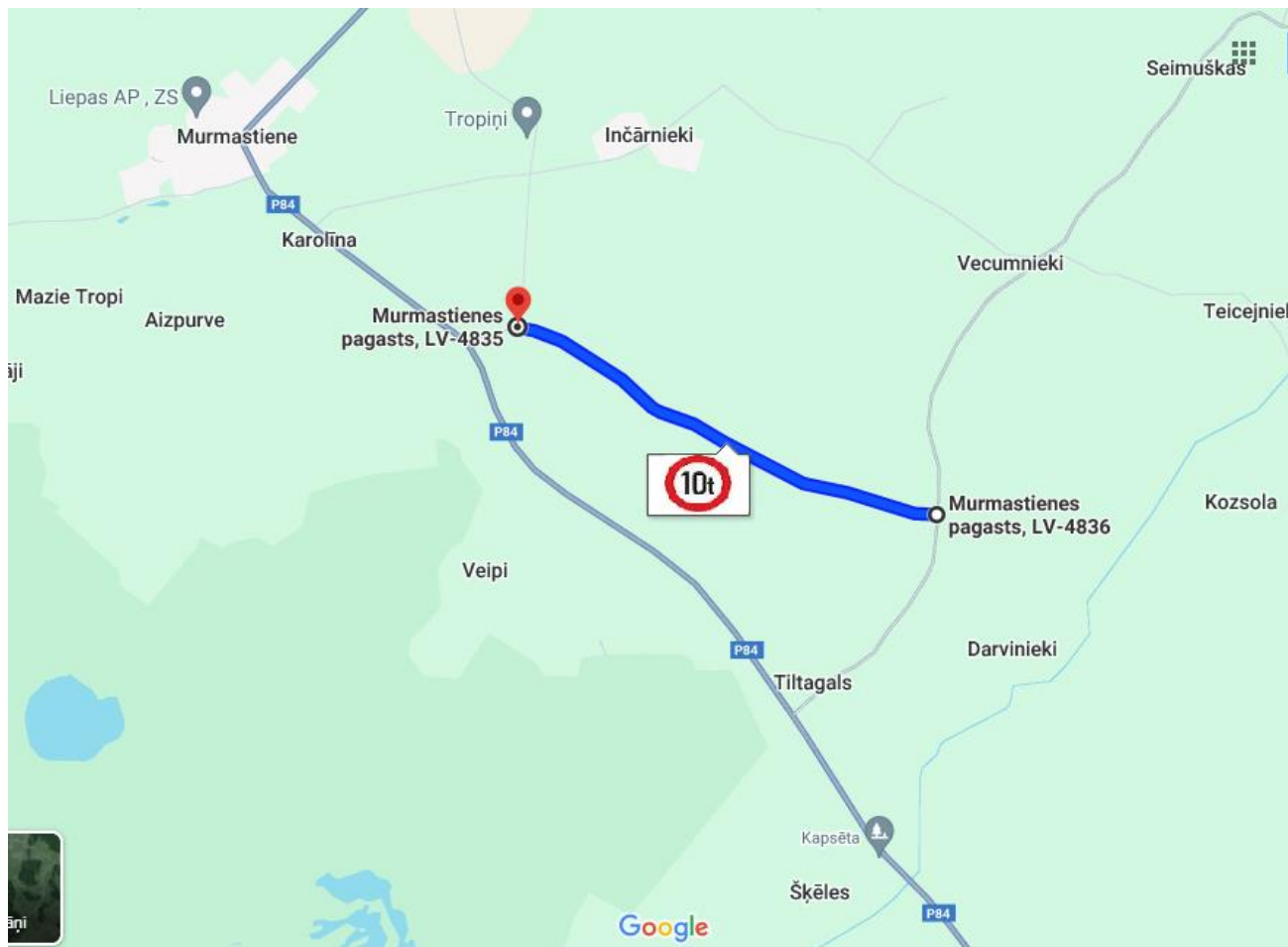


## Transporta masas ierobežojumi uz Varakļānu un Murmastienes pagastu pašvaldības autoceļiem

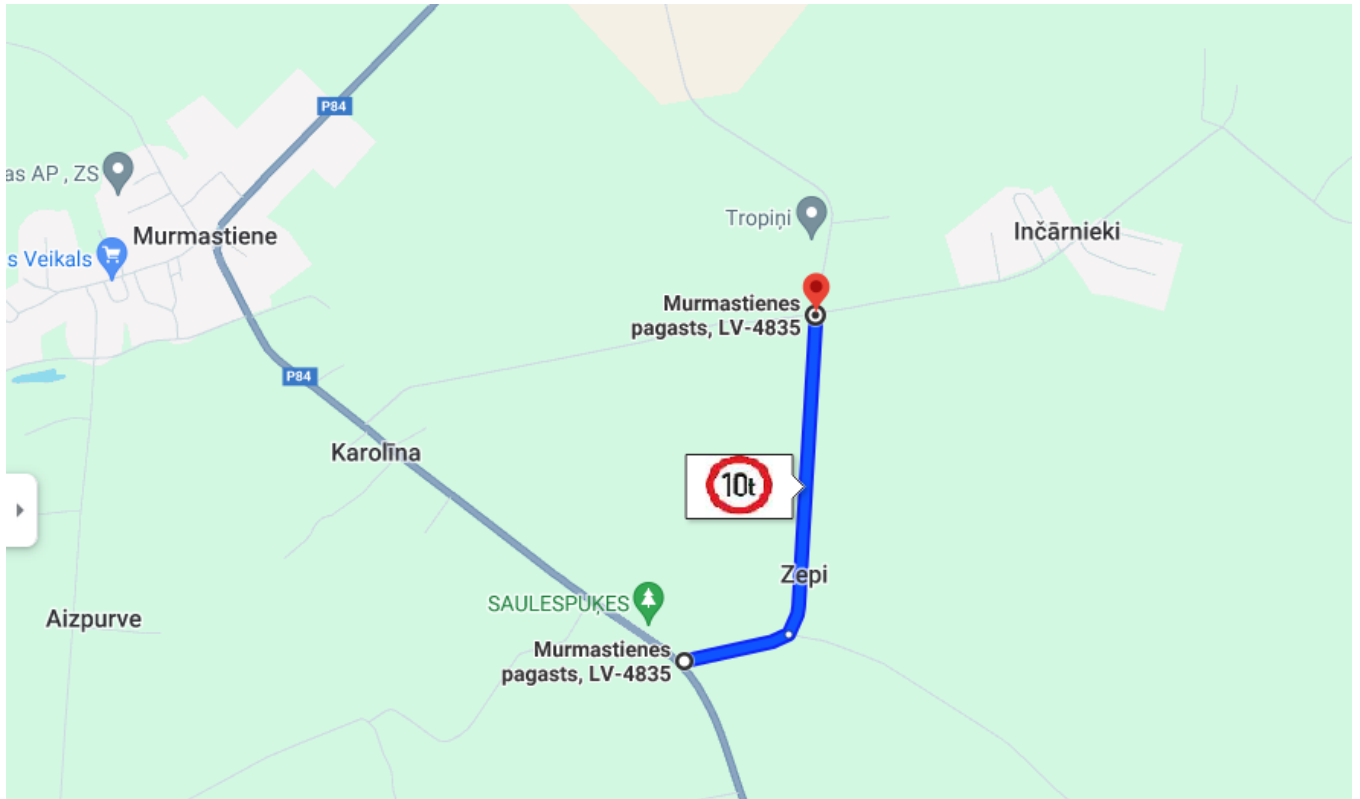
### Murmastiene-Silagals Nr.1 (2.1km)



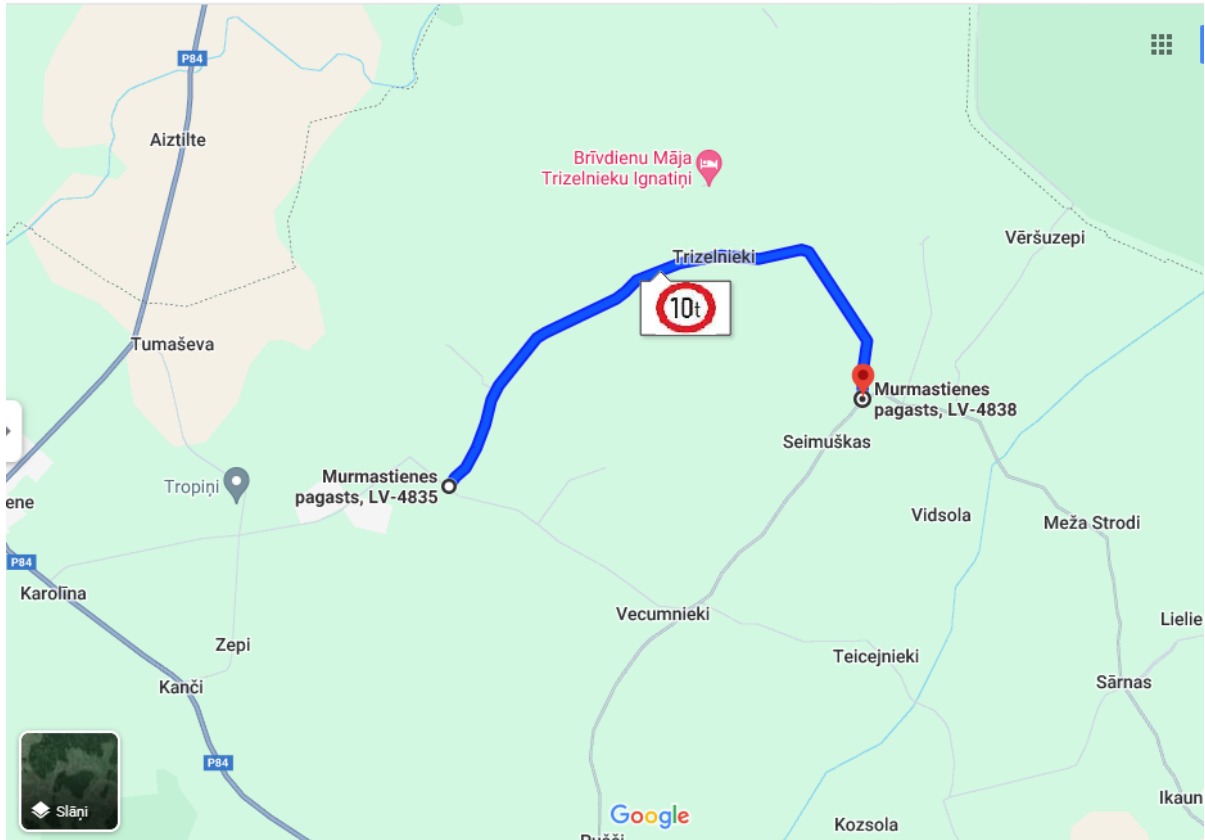
## Zepi-Zabatas-Pučči Nr.8 (3.4km)



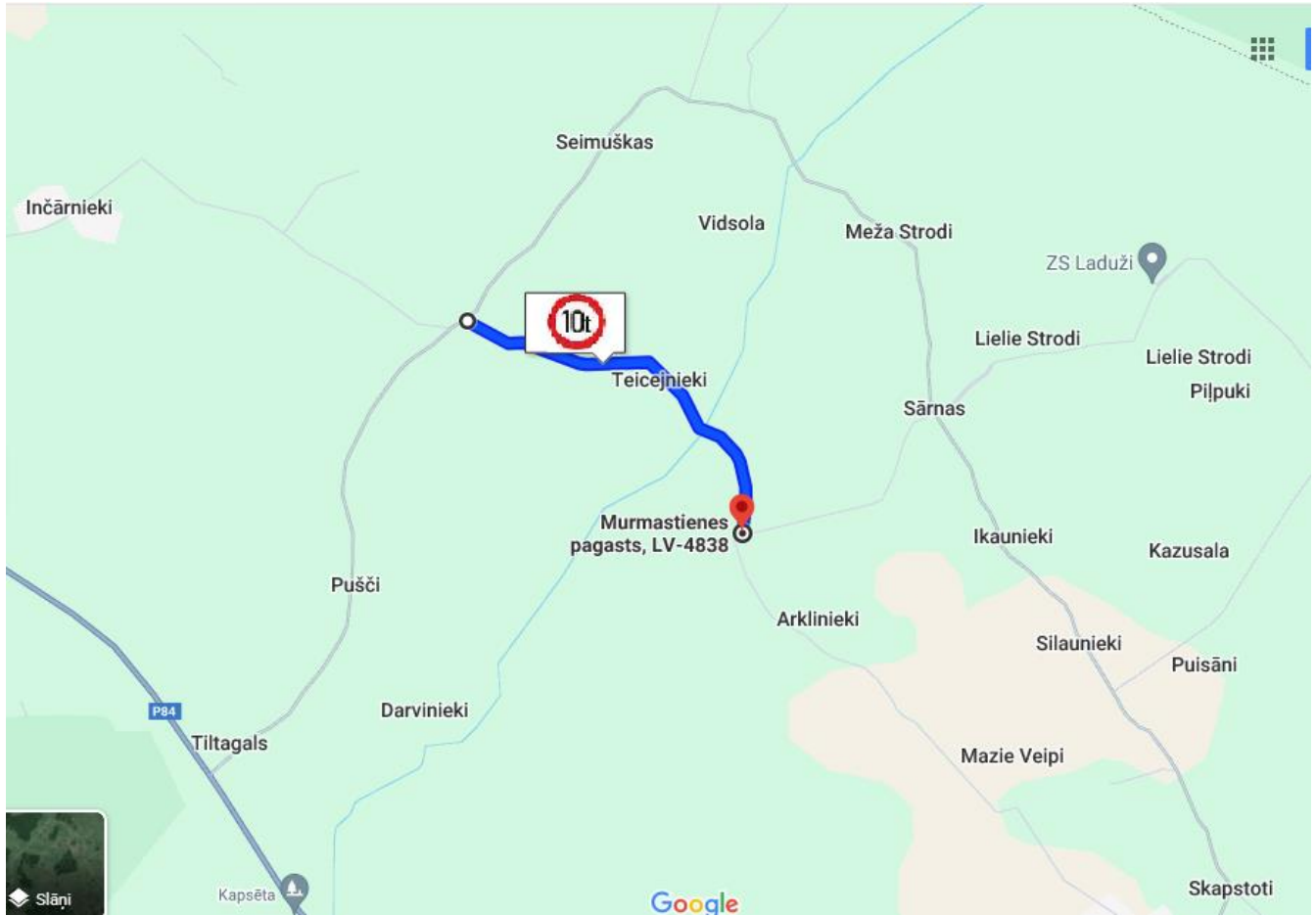
## Kanči-Inčārnīeki Nr.6 (1.5km)



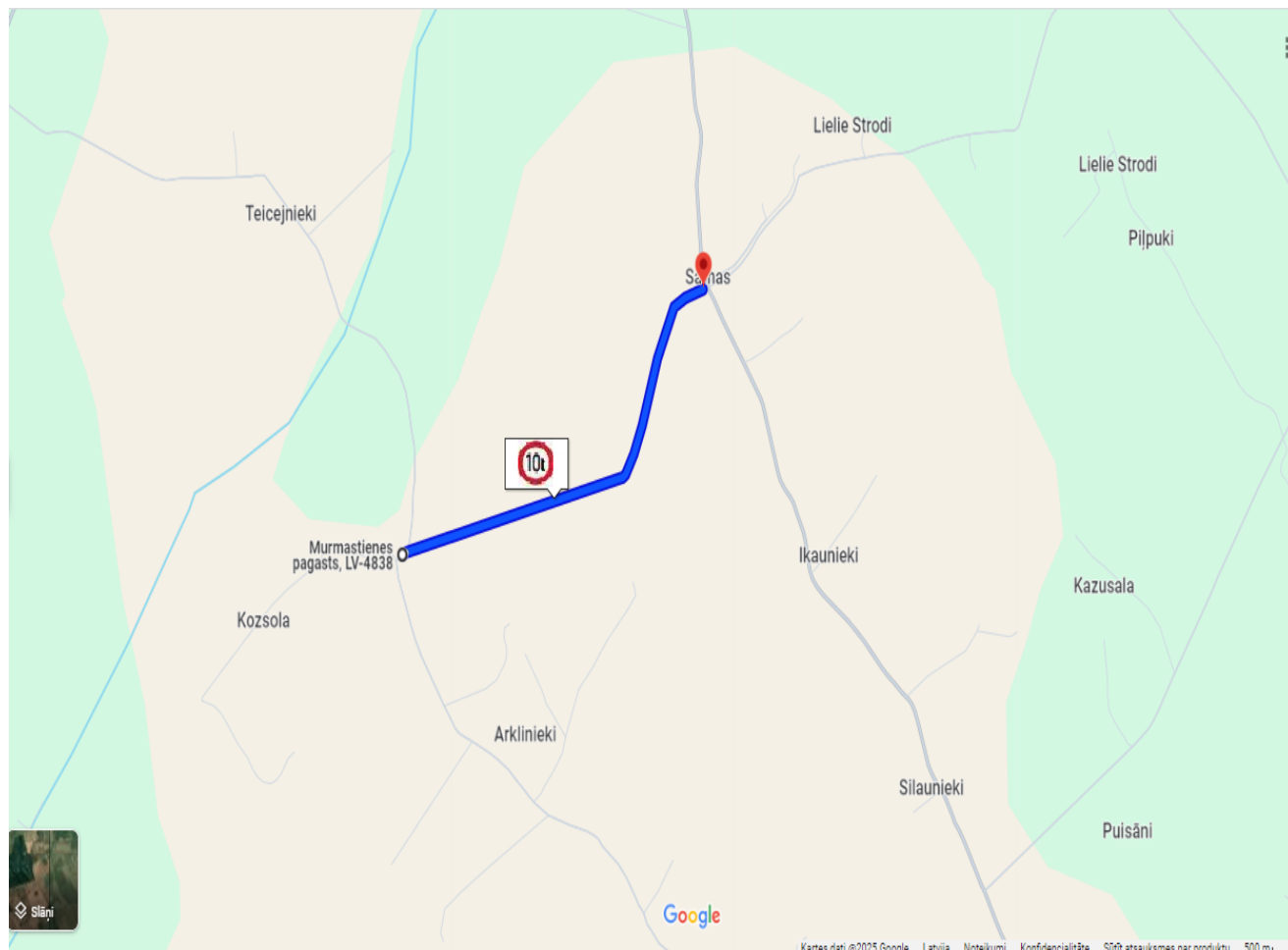
## Vorza-Trizelnieki-Seimuškas Nr.10 (5.2km)



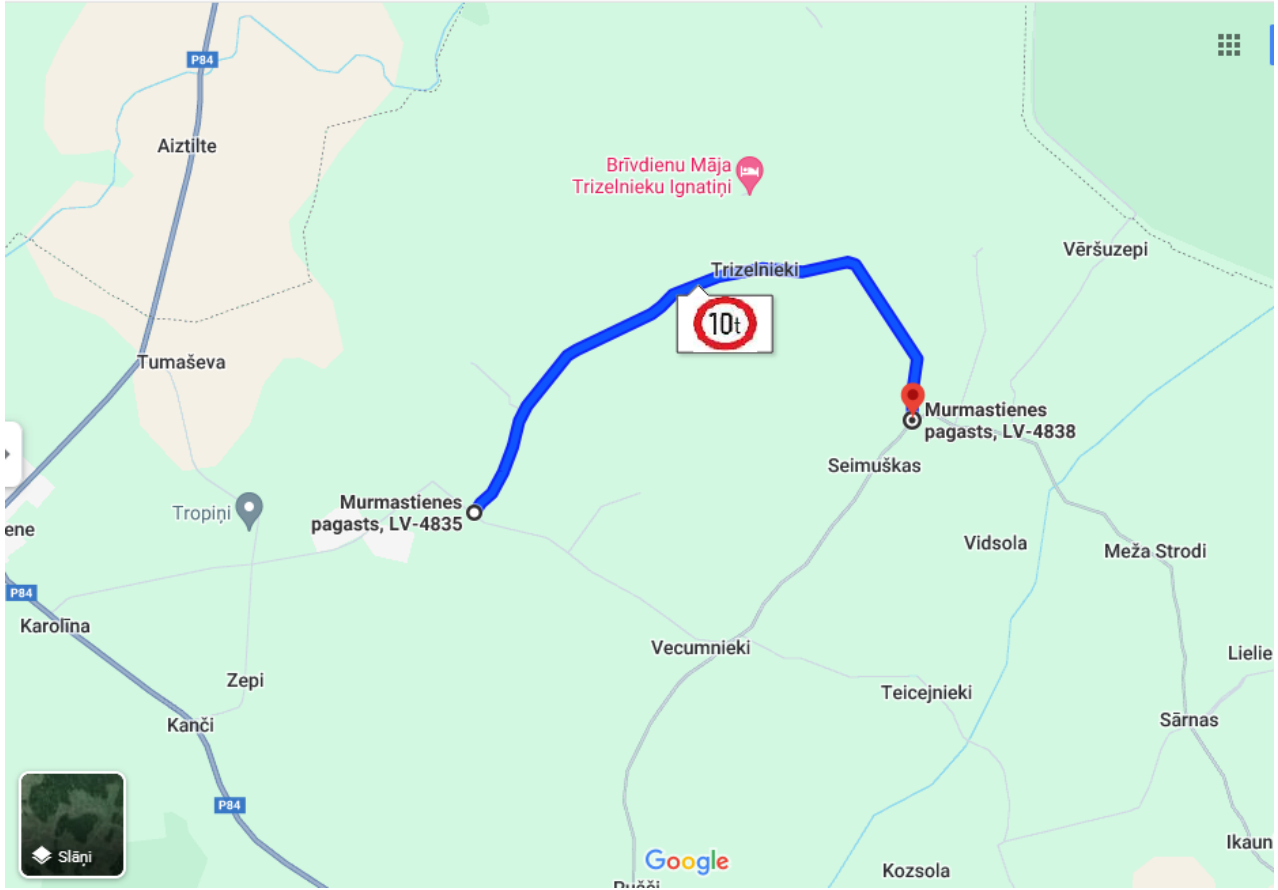
## Vecumnieki-Teicija-Arklinieki Nr.12 (3km)



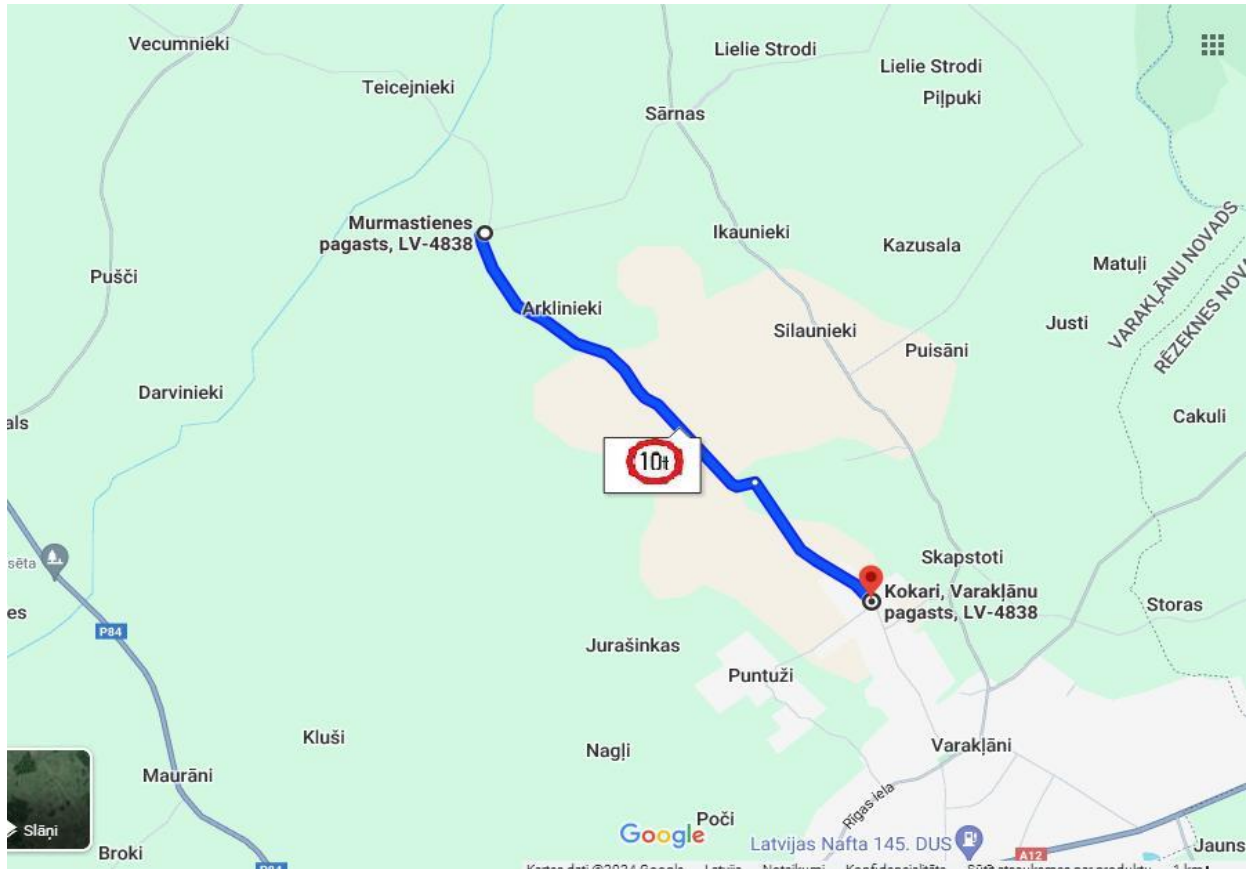
## Sārnas-Kozsola Nr.22 (2.2km)



# Kanči-Veipi-Tiltagals Nr.7 (5.2km)

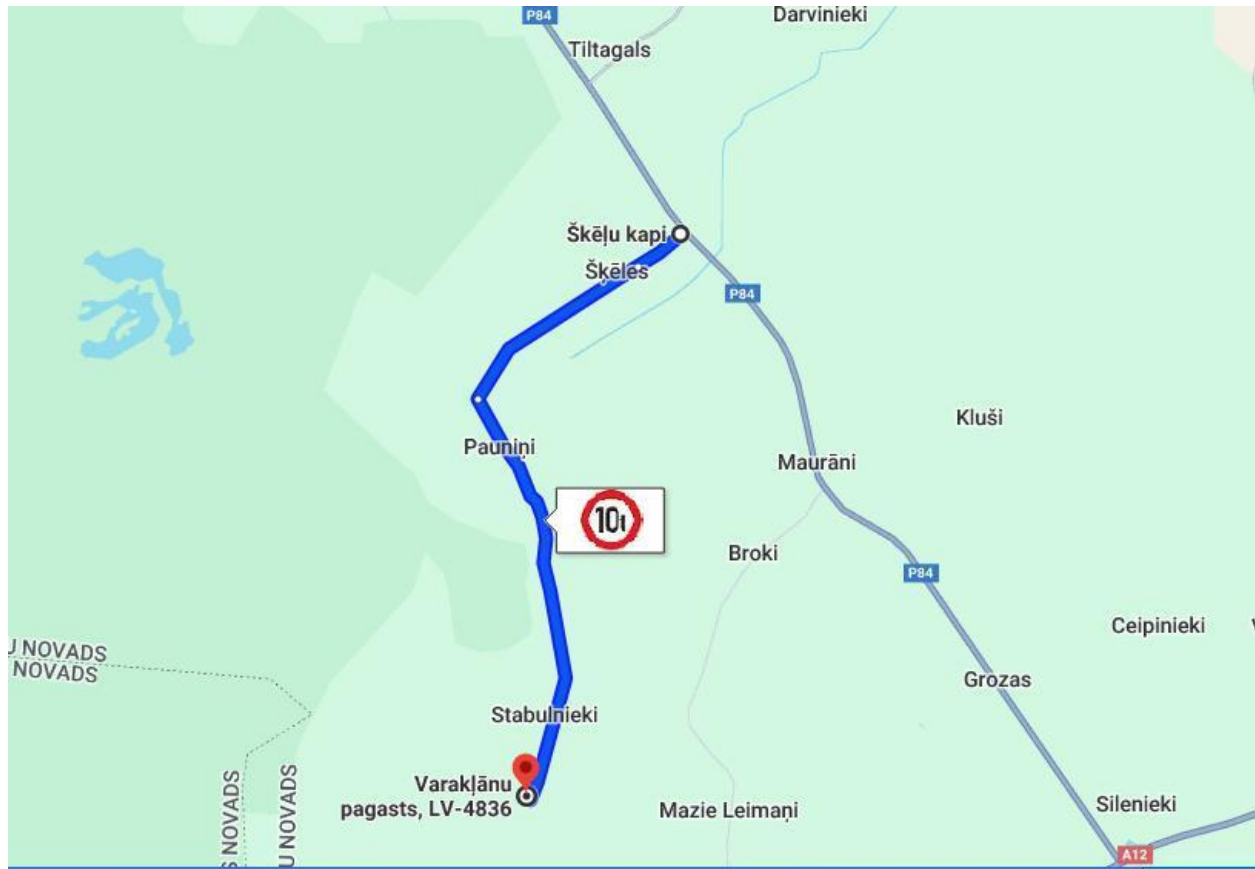


## Kokari Nr.9 un Kozsola-Arklinieki Nr.30 (4.4km)





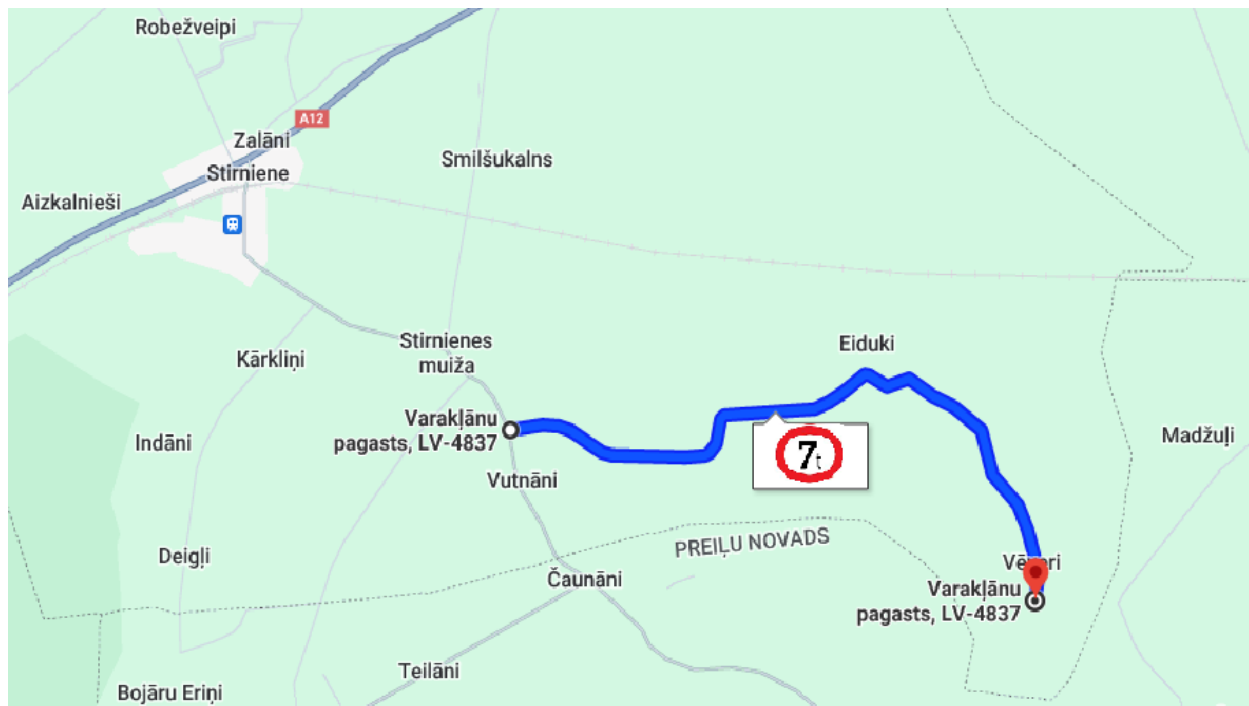
## Šķēles-Stirniene Nr.21 (4.8km)



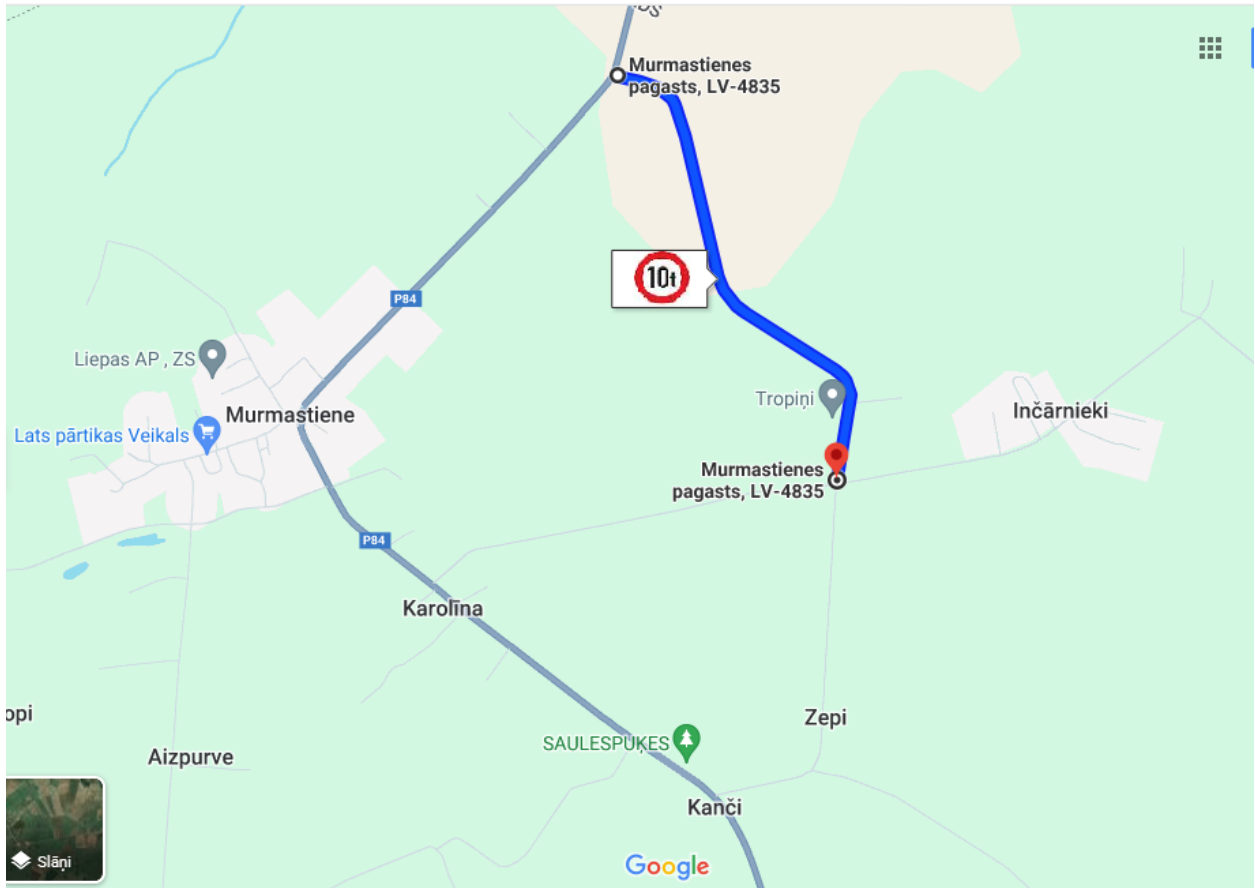
## Aizkalnieši Nr.27 (2.7km)



## Vēveri Nr.35 (5.1km)



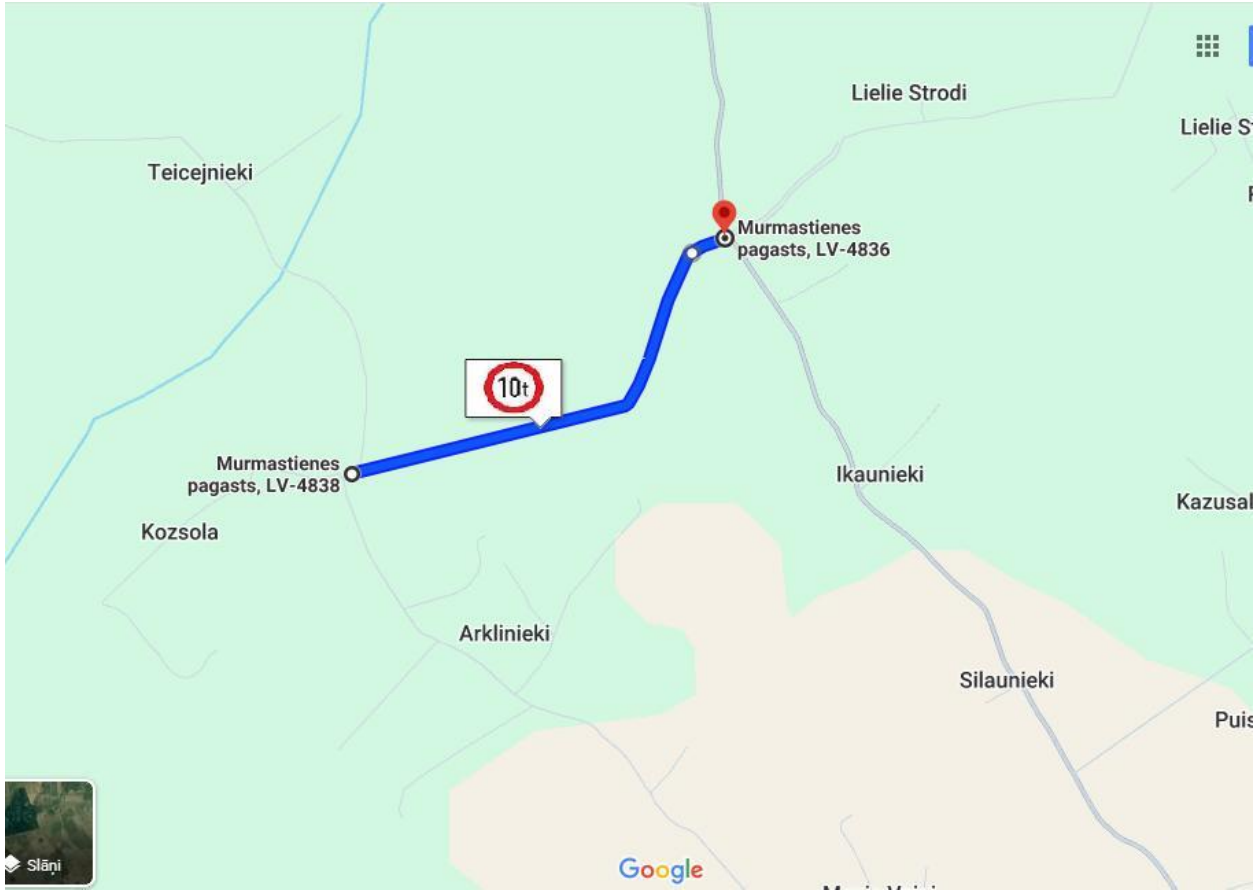
# Tumaševa-Inčārniedi-Vecumnieki(2km)



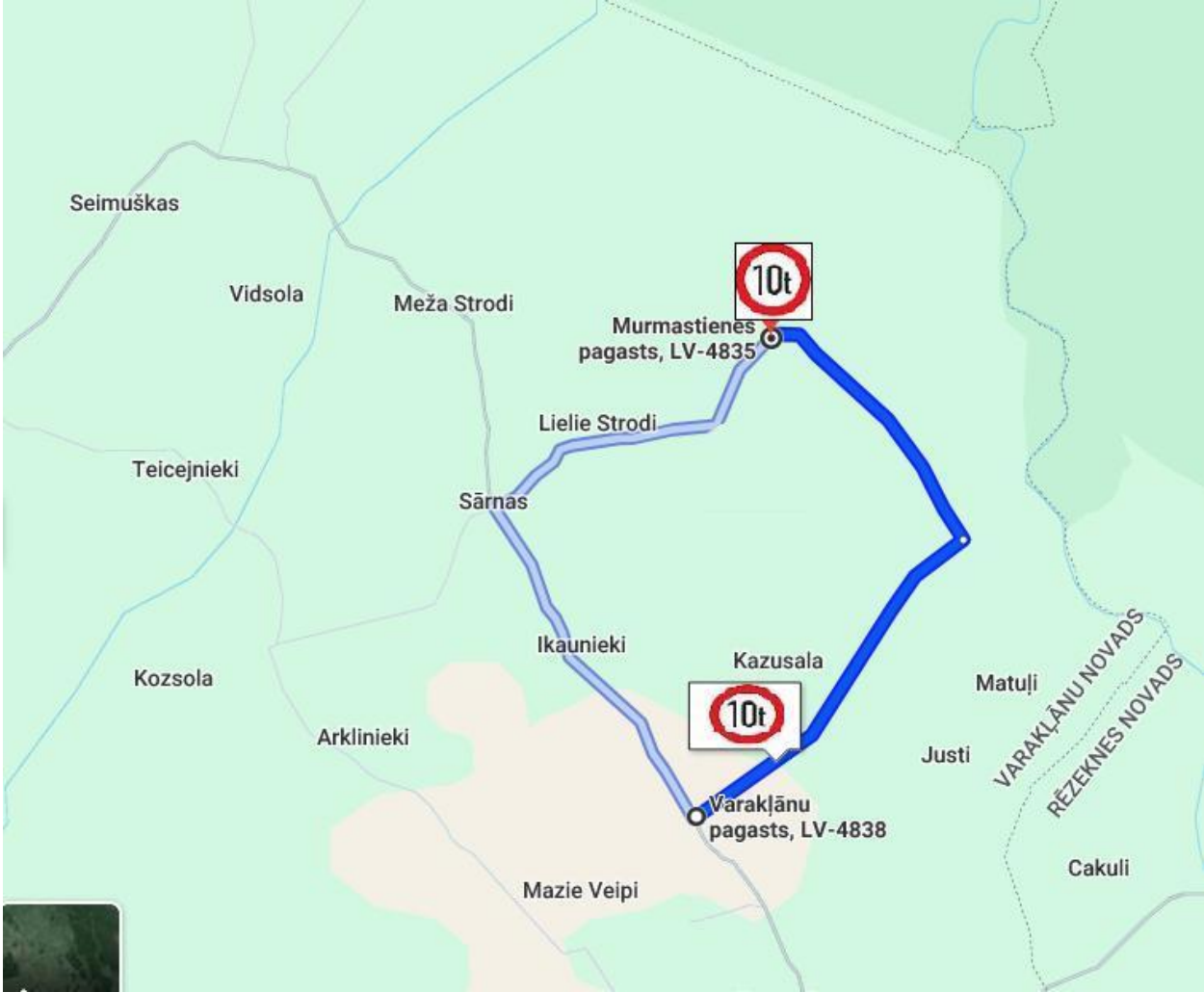
## Tumaševa-Inčārnieki-Vecumnieki(3.1km)



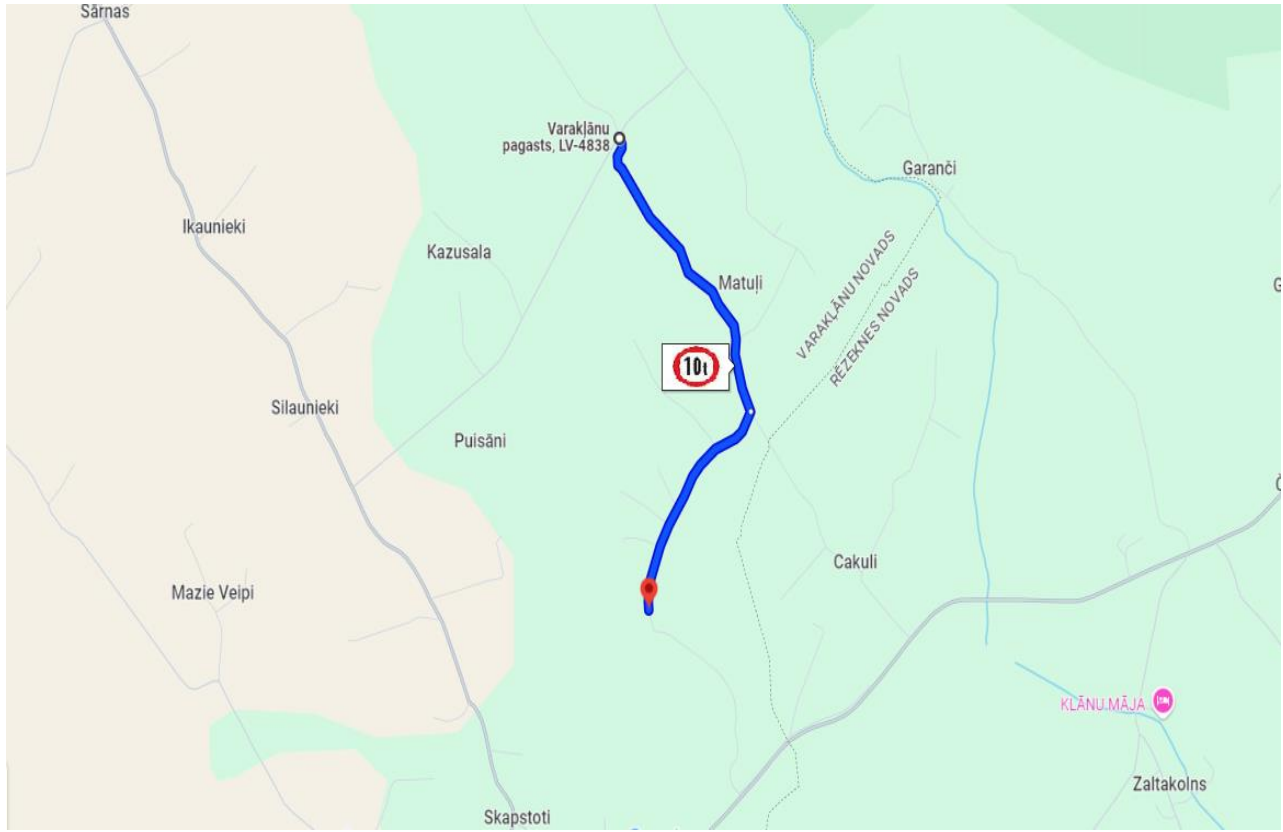
# Sārnas-Kozsola Nr.22 (2.2km)



**Piļpuki Nr.1-Sārnas-Lielstrodi-Varakļāni Nr.21 (4.5km)**

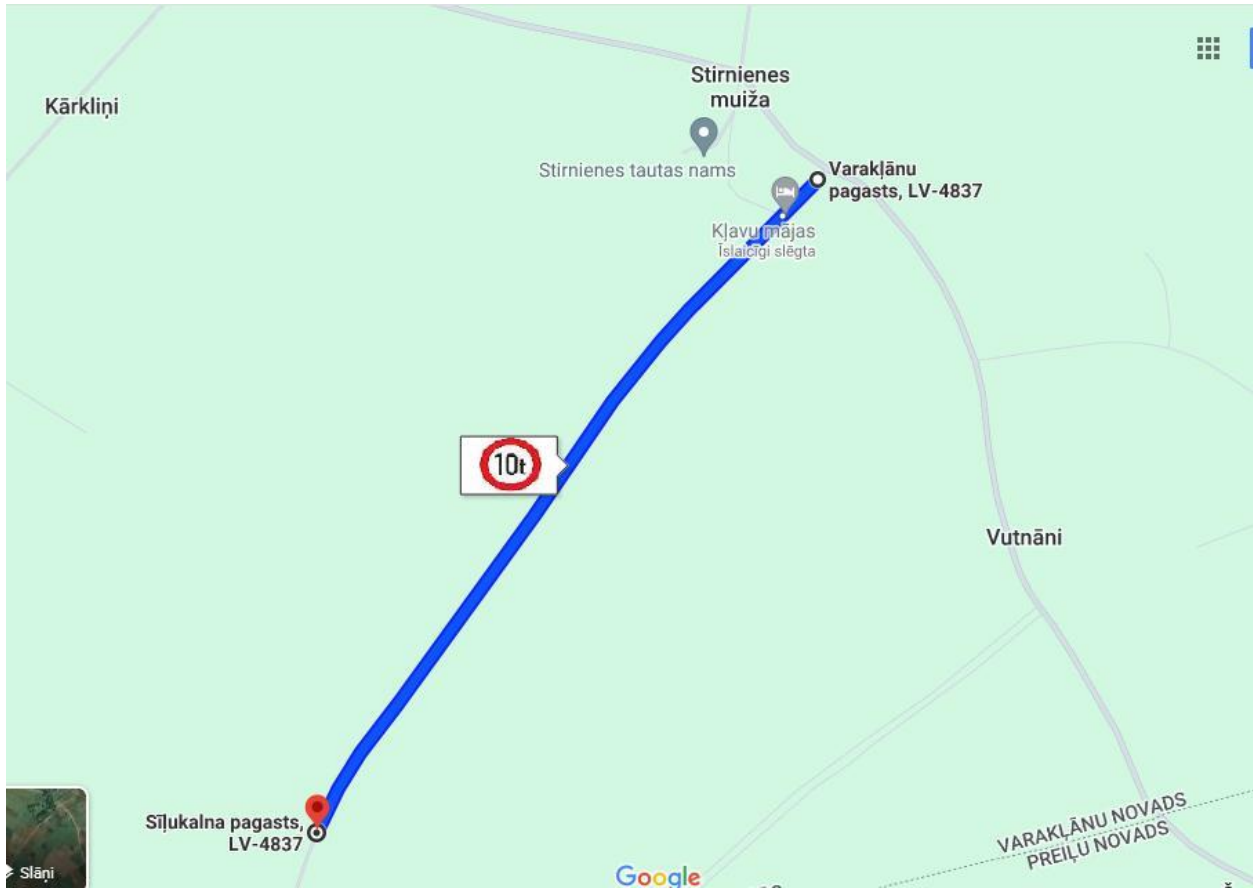


## Justi Nr.3 (2.59km)





## Zirniši Nr.32 (1.31km)



## Pučči-Darvinieki Nr.9 (1.20km)

